

TUHAJE TRAILMAP



ONE OF THE BEST THINGS about Talisker Club life is heading outdoors for adventure.


Let this handy trail map be your guide as you explore our nearly 30 miles of trails that traverse this scenic swath of the Wasatch Mountains. If you'd like, our experienced Adventure Guides are available to heighten your experience with guided hikes as well as mountain biking tours and lessons.

For scheduling, contact us at 435.333.6605 or activities@taliskerclub.com.

HOODOO TRAIL

1.25 miles | -525 ft. | **Advanced**

This most popular trail features amazing views and challenging terrain. Be sure to save some energy and water for the return trip back. Steep, tight switchbacks make this trail very difficult for mountain biking.



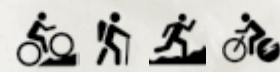
PARKING

Park at Moondance Park or the Hoodoo Trailhead just off Uinta Drive

WEST OAK TRAIL

2 miles | 226 ft./-145 ft. | **Intermediate**

Ideal for a relaxed, meandering hike or mountain bike ride, this trail features rolling terrain with a few tight switchbacks leading you through a picturesque high country landscape of Gambel oaks.



PARKING

Park at Moondance Park or the Longview Drive Trailhead

KING'S LIGHT LOOP

2 miles | 176 ft./-173 ft. | **Beginner**

This trail is ideal for mountain biking. The outer loop can be taken in either direction for a casual hike or to hone your biking skills. There are two downhill-only trails: *Flow* is twisty and turny; *Roll* lets you gain speed for jumps on the mellow tabletops. *Link* is a short connector from the trail offering a great way to finish Tuhaye Loop if you started at Moondance Park.




PARKING

Park at Moondance Park

LONE PEAK TRAIL

1.66 miles | **Intermediate**

This tight, winding trail off *West Oak Trail* leads to beautiful views of the surrounding mountains and Jordanelle Reservoir from the top of Lone Peak. The trail can be combined with *Hoodoo Link* and *Hoodoo Trail* for a challenging loop.



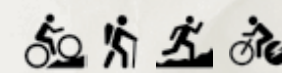
PARKING

Park at Moondance Park

HOODOO LINK

.5 mile | **Intermediate**

Enjoy dramatic views of the Jordanelle Reservoir on this link between *Hoodoo Trail* and Lone Peak. Do it as part of a loop or as a standalone out-and-back.



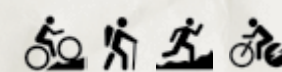
PARKING

Park at Moondance Park

DANCING SUN LOOP

1.2 miles | **Intermediate**

Take a short detour off *West Oak Trail* on Reservoir View Lane to access this fun loop. *Due to construction, please check with the Adventure Team at Moondance Park to confirm if this trail is open.*



PARKING

Park at Moondance Park

WILDFLOWERS

Silvery Lupine (*Lupinus argenteus*)

This highly variable species is found in many hues across the Rockies. Its roots host nitrogen-fixing bacteria that enrich the soil, although the plant itself is poisonous.



Indian Paintbrush (*Castilleja linariaefolia*)

This well-recognized wildflower dazzles in a range of colors from electric red, to pink, to orange. The paintbrush blooms in June, July and early August.



Talisker Club Welcome Center
10105 N. Tuhaye Park Drive, Kamas, Utah 84036
TaliskerClub.com | 435.333.3617



NORTH STAR TRAIL

3 miles | 217 ft./-574 ft. | **Intermediate**

This public trail begins outside the Gatehouse and rolls along the ridge above Tuhaye. You'll descend through Gambel oaks and switchbacks down to the service road outside the Kamas Gun Club. You can jump over in certain spots to Ridgeview Drive to shorten your ride or hike.



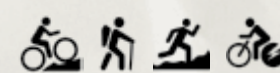
PARKING

Park at the Longview Drive Trailhead or Kamas Gun Club

TUHAJE LOOP

8.2 miles | 925 ft. | **Intermediate**

This loop combines *West Oak Trail*, *North Star Trail* and *King's Light Loop* to create a large loop that can be done in its entirety or shortened up with bail outs. To complete the loop, follow connectors via sections of dirt road and pavement that connect the singletrack. You can start and finish *Tuhaye Loop* at any trailhead—even from the Clubhouse. The suggested loop: start at Moondance Park and travel clockwise.



WILDLIFE



White-tailed deer (*Odocoileus virginianus*)

Seen at Tuhaye in summer and winter, this smallest member of the North American deer family is recognized by the characteristic white underside of its tail. Though mostly nocturnal, they can be spotted feeding on plants at dawn and dusk.



Red-tailed hawk (*Buteo jamaicensis*)

Known for their brick-colored tails, these raptors are keen-eyed, efficient hunters. They prefer open areas, with high perching spots nearby from which to scope out prey. While flying, red-tails have a distinctive keee-eerrrrr call.

LEGEND

- 1 Gatehouse Entry
- 2 Welcome Center
- 3 Mark O'Meara Signature Golf Course
- 4 The Village
- 5 Morningstar Homes
- 6 The Ridge Short Course
- 7 Whispering Hawk
- 8 Silent Creek
- 9 Moondance Park & Homes
- 10 King's Light
- 11 Cougar Moon
- 12 Painted Bluff
- 13 Lone Peak
- 14 Dancing Sun
- 15 Future Adventure Park

- TRAILS**
- Hoodoo Trail | 1.25 miles
 - West Oak Trail | 2 miles
 - King's Light Loop | 2 miles
 - North Star Trail | 3 miles
 - Tuhaye Loop | 8.2 miles
 - Lone Peak Trail | 1.66 miles
 - Hoodoo Link | .5 mile
 - Dancing Sun Loop | 1.2 miles
- NEIGHBORHOOD STROLLS**
- Center Loop | 3.3 miles
 - Ridgeway | 3.3 miles
 - King's Light | 3.4 miles
 - Twin Peaks | 1 mile
 - Shortcut | .5 mile*
- *Please respect golfers while crossing course
- P** Parking Lot



A FEW THINGS TO KEEP IN MIND

No motorized vehicles allowed on trails • Keep pets on a leash except in designated areas • Please pick up pet waste • Please don't litter—use trash receptacles or carry out your trash • Be aware of wild animals as you're in their habitat • Walk and ride gently and please stay on trails • Use extreme caution on trails where construction is ongoing such as the west side of the community in the Dancing Sun area



To make trail navigation easier, all trails at Tuhaye are featured on Trailforks.com and its robust mobile app. You'll have real-time location and trail information right in your pocket.

